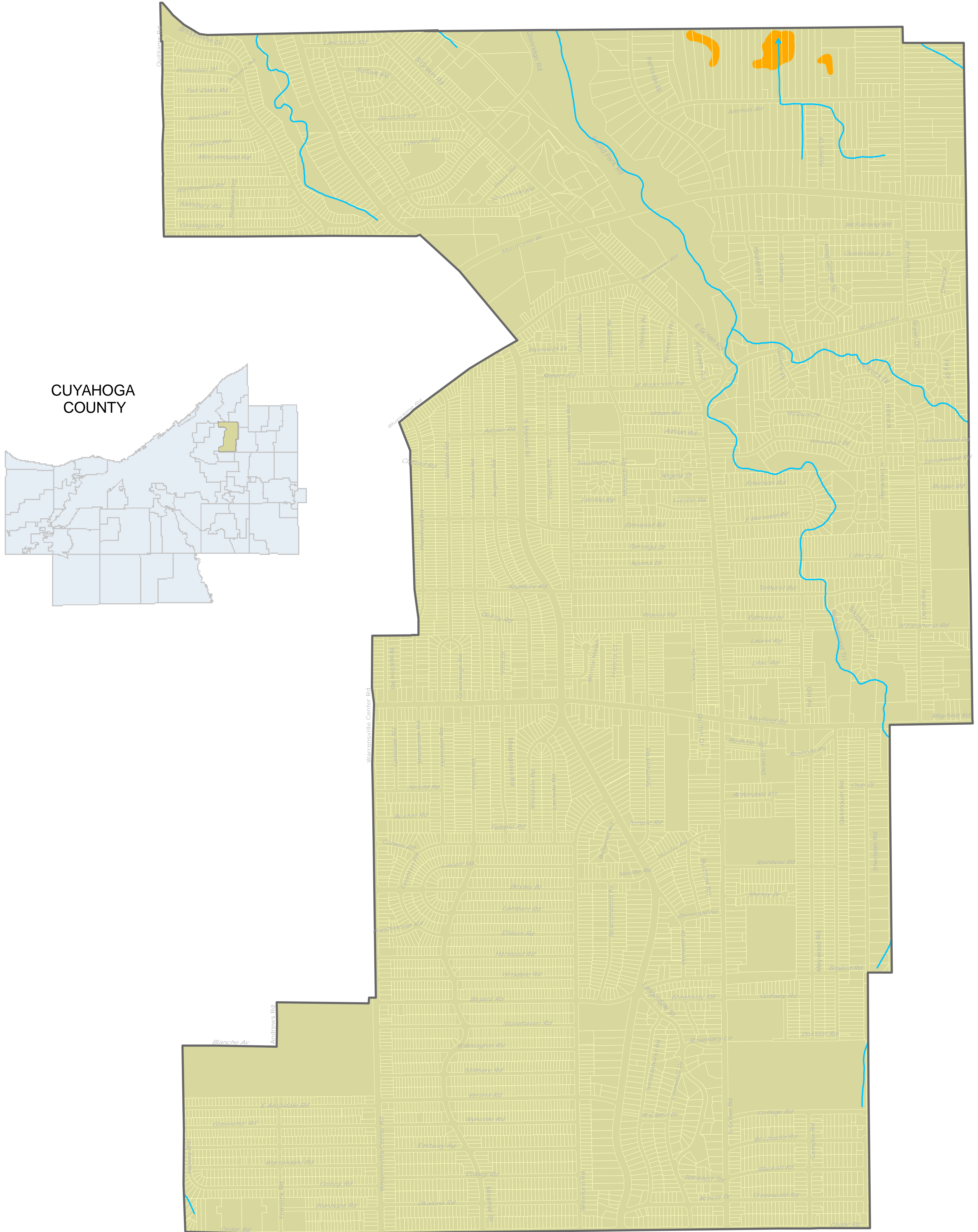







WETLAND INVENTORY

SOUTH EUCLID, OHIO



CUYAHOGA COUNTY

Legend

-  Municipal Boundary
-  Stream
-  Parcel
-  Wetland
-  Street



Equal Opportunity Employer and Provider

Prepared by: Cuyahoga Soil and Water Conservation District, 2007
 Sources: Wetlands, Davey Resource Group, 2006
 Streams, Draft-Co, Inc., 2005
 Parcels, Cuyahoga County Auditor, 2004
 Roads, TIGER Files, 2000
 Municipal Boundaries, Cuyahoga County Engineer, 1993
 with updates by Cuyahoga County Planning Commission

This map shows only wetlands and streams. It does not represent wetland and stream setbacks (riparian buffers) that might be applicable through local, state, or federal regulation. Although this is the most comprehensive wetland inventory to date, it should not be considered entirely inclusive of all wetlands and streams. This project was partially funded by the 2007 Watershed Education minigrant through ODNR. For more information, contact Cuyahoga SWCD at 216-524-6580.